








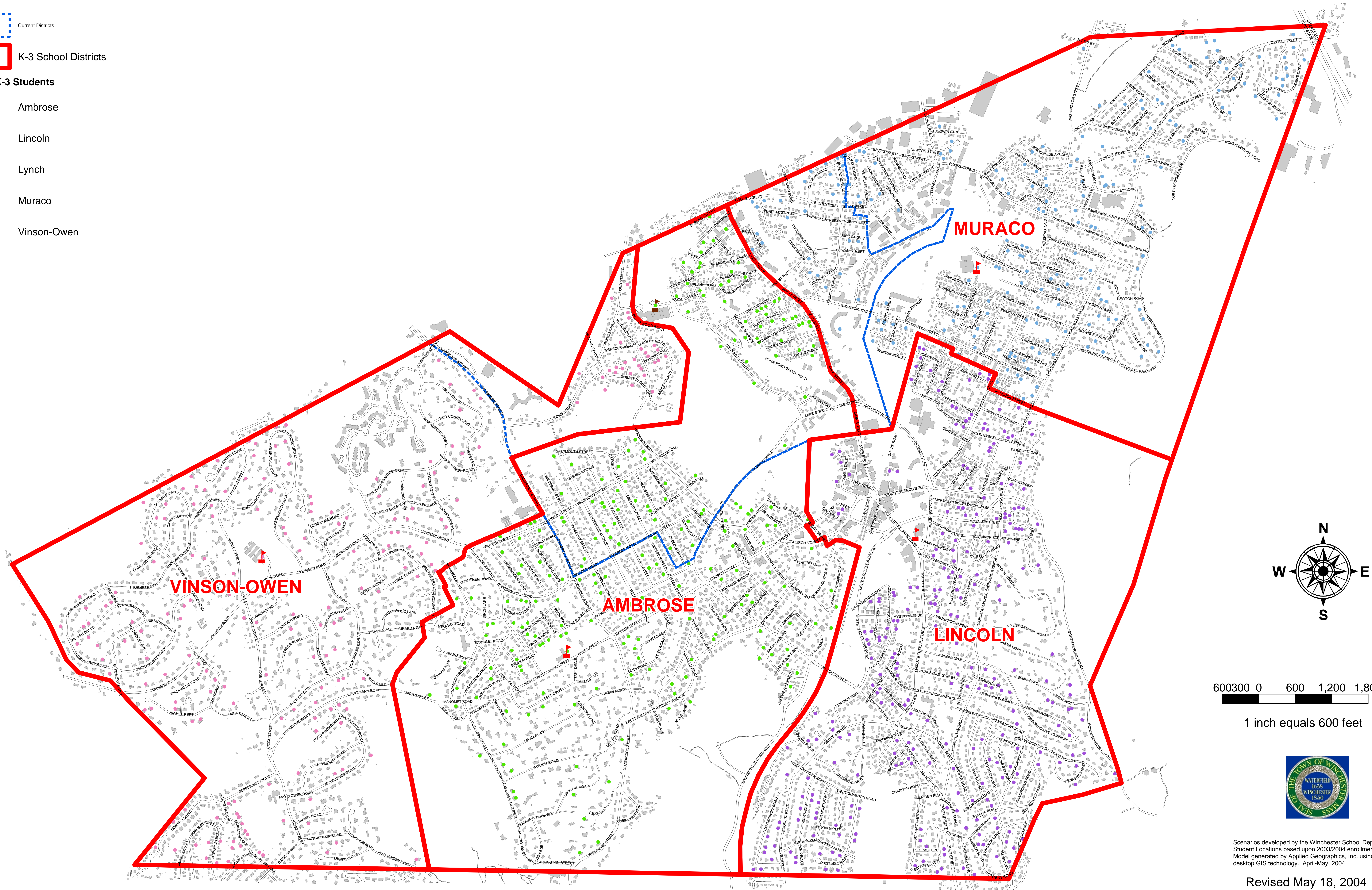


Winchester School Reconfiguration Scenario 3-C

Legend

-  4-5 School (Lynch)
 -  K-3 Schools
 -  Current Districts
 -  K-3 School Districts
- Grade K-3 Students**
-  Ambrose
 -  Lincoln
 -  Lynch
 -  Muraco
 -  Vinson-Owen



600300 0 600 1,200 1,800 Feet
1 inch equals 600 feet



Scenarios developed by the Winchester School Department.
Student Locations based upon 2003/2004 enrollment.
Model generated by Applied Geographics, Inc. using ArcGIS
desktop GIS technology. April-May, 2004
Revised May 18, 2004

